
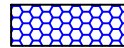
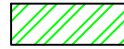


**Legend**

-  Area of footway/footpath to be re-determined as shared use
-  Existing shared use footway/footpath
-  Shared use footway to be constructed

Suffix	Revision Details	by	Apprvd	Date

**AMENDMENTS**



PERTH & KINROSS COUNCIL  
SHORE ROAD & TAY STREET,  
PERTH

(RE-DETERMINATION OF MEANS  
OF EXERCISE OF PUBLIC RIGHT  
OF PASSAGE) ORDER 201\*

Appendix 1

The Environment  
Service

Executive Director - B.Renton BA Hons

Drawn by: C BEATTIE  
Checked by: D MCKEDWN  
Approved by: B CARGILL  
Date: 03/04/2018

Drawing Scales: NTS  
Project Code: \*\*\*\*\*  
Drawing No: Plan-01

Reproduced by permission of Ordnance Survey on behalf of HMSO. ©  
Crown copyright and database right 2018. All rights reserved. 100016971.